

The Use of a DMT to Monitor the Stability of the Slopes of a Clay Exploitation Pit in the Boom Clay in Belgium

Herman Peiffer

Ghent University, Zwijnaarde, Belgium. E-mail: herman.peiffer@ugent.be

Keywords: slope stability; monitoring; risk analysis; slip surface; overconsolidated soil

ABSTRACT: In Belgium the Boom Clay is a well know overconsolidated clay formation. This Tertiary clay, with a same geological origin as the London Clay, is used for the fabrication of bricks, roofing tiles. In the article is described how the DMT can be used to evaluate the stability of slopes, to determine the risk of instability and how the cause of the failure directly could be related to the results of the DMT-measurement. The results of the tests before the period of instability, during the period of instability and after stabilization are discussed. The K_d -value is a representative value to judge the risk of instability.

1 INTRODUCTION

In Kruibeke (Flanders) in the period 1963 – 2010 a pit was excavated in the Boom Clay till a depth of about 30 meters.

The clay was used for the fabrication of expanded clay granulates. In 2010, the exploitation of this pit stopped because the borders of the concession were reached.

One year later, in 2011 a first (limited) instability of the slope of this pit occurred (sliding). Apparently, it became clear that more stability problems could be expected. In 2012 and 2013, new (limited) slidings occurred.

In the beginning of 2014 it was decided to setup an extensive monitoring program in order to evaluate the risk of further instability of the slopes, site investigation was carried out (DMT).

Besides the monitoring of the settlements and the pore water pressures in the environment, DMT-tests were carried out on a regular basis.

In the consecutive DMT-measurements one can clearly see an evolution towards instability.

After an important failure (sliding) in one zone in June 2014 (an area of 100 m by 50 m was affected), remediation works were done in the destabilized zone (October – November 2014).

After stabilization, DMT-measurements were done in January 2015, in order to investigate the evolution of the stress state of the soil in the potential sliding surfaces after stabilization.

In the article is described how the DMT can be used to evaluate the stability of slopes, to determine the risk of instability and how the effect of

instability and remediation directly could be related to the results of the DMT-measurement.

The results of the tests before the period of instability, during the period of instability and after stabilization are discussed.

More detailed results are presented in the general test report (Peiffer, 2015)

2 SOIL PROFILE AND LAYOUT OF THE SITE

2.1 Geology

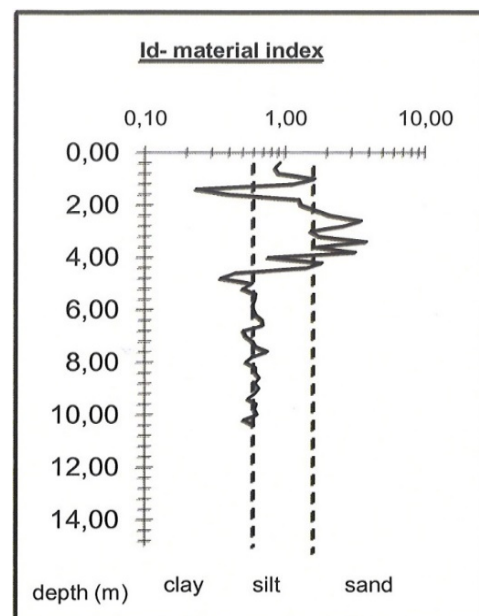


Fig.1. I_d (DMT1).

Based on the geological investigations and the geological data map, the upper layer consists out of a sandy silt (quaternary deposit). Under this layer the tertiary overconsolidated Boom Clay can be found. This can be seen also on the I_D -diagram as presented in Fig. 1.

2.2 Groundwater

The phreatic water level is at a depth of about 1.5 m (before remediation). The thickness of the clay at the bottom of the pit is about 10 m. This thickness is sufficient in order to resist the upward artesian water pressures.

2.3. Overview of the site and test program

In the Fig. 2 (Photo View) and 3 (Map) an overview of the site and the DMT-tests is presented.



Fig. 2. Photo view of the site.

Until now, three campaigns were organized:

- January 2014 – DMT 1 to 5 (before the important sliding)
- July 2014 – DMT A to F (about 1 month after the sliding)
- January 2015 – DMT I to IV (after stabilizing)

The results of these campaigns are discussed in the next chapters.

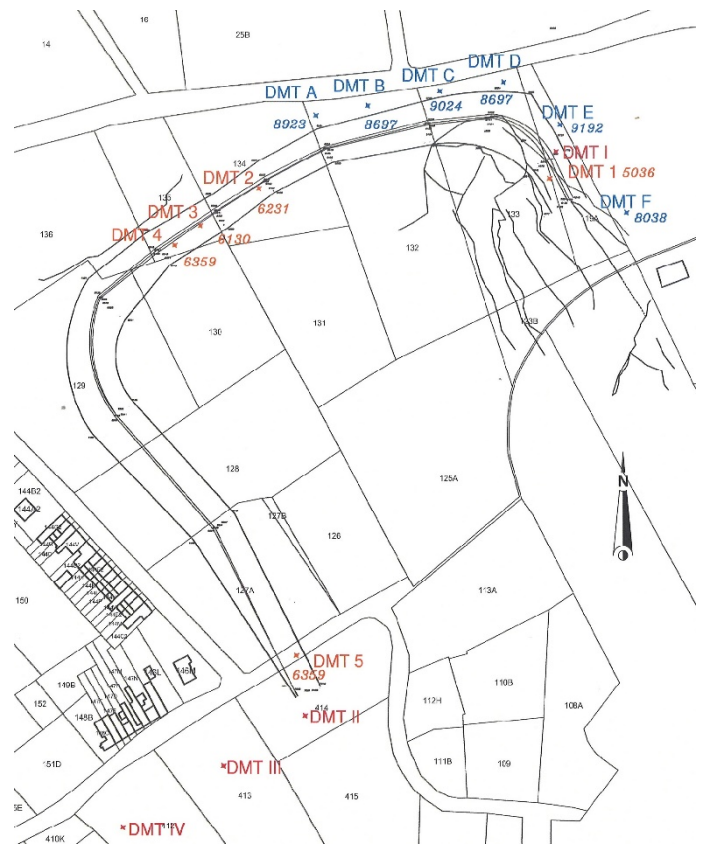


Fig. 3. Map of the site.

3 THE DMT AS A TOOL FOR THE DETECTION OF SLIP SURFACES

3.1 DMT- K_d -method

The principle of the DMT- K_d -method for the detection of slip surfaces can be shown as follows. (Marchetti, 1997).

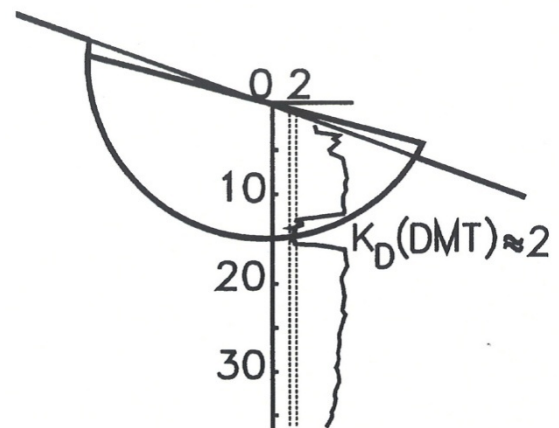


Fig. 4. Principle of the DMT- K_d – method.

In many OC clay landslides, the sequence of sliding, remoulding and reconsolidation, leaves the clay in the slip zone in a normally consolidated (NC)

or nearly NC state, with loss of structure, ageing or cementation effects.

Based on field data from different clay sites in various geographical areas correlations could be established (G. Totani et al., 1997, Lacasse & Lunne, 1988).

In genuinely NC clays (no structure, ageing or cementation) the horizontal stress index K_d from the DMT is approximately equal to 2, while K_d values in OC clays are considerably higher (for the Boom Clay about 8).

Therefore it is known that, if an OC clay slope contains clay layers with $K_d \approx 2$, these layers are highly likely to be part of a slip surface (active or quiescent).

The DMT- K_d -method consists on identifying zones of NC-clay in a slope, using $K_d \approx 2$ as the identifier of the NC zones.

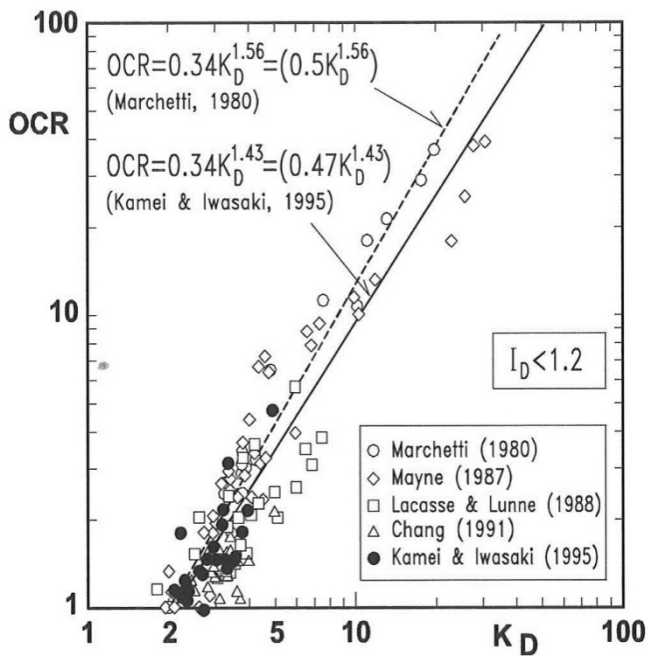


Fig. 5. Correlation K_d – OCR for cohesive soils (after Kamei & Iwasaki, 1995).

4 FIRST SLIDINGS

4.1 Period 2011 and 2012

The first instability occurred in 2011. The size of the sliding was limited. No DMT-measurements were done at that moment.

In the second half of 2013 a more important slide occurred in the neighborhood of point 5 on figure 2. The number 5 refers to DMT 5 executed in the beginning of 2014 at a distance of 5 m from the top of the slope.

In the figure 6 a photo of the slide is presented.

Fig. 6. Photo of the unstable zone after sliding.



In the figure 7 the K_d -profile of DMT 5 is given (about 3 months after the sliding). The sliding occurred in the quaternary layer until a depth of about 1.5 m in the Boom Clay.

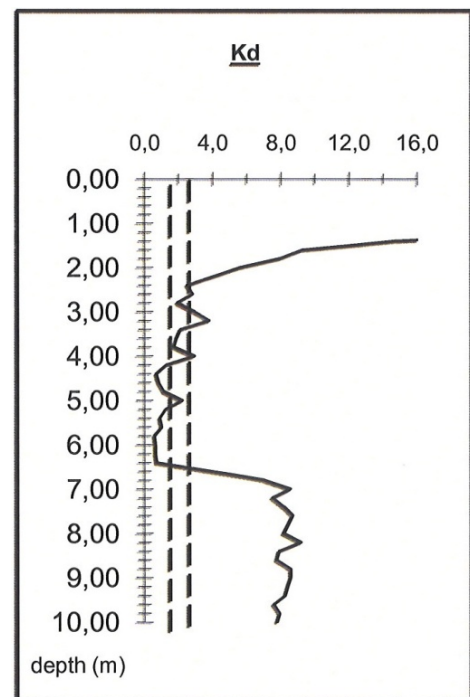


Fig. 7. K_d -profile for DMT 5.

5 MORE PRONOUNCED INSTABILITY OF THE SLOPE (2014)

5.1 Instability problems in 2014 (period June-July)

As discussed in 4.1, after the more pronounced sliding in 2013, a monitoring program was elaborated for different points at the top of the slope around the pit. Besides topographic surveys and the measurement of the phreatic waterlevel, DMT-tests were carried out.

In this paper the evolution of K_d is discussed only for the two points DMT 1 and DMT 2, because the sliding occurred in this zone.



Fig. 8. Sliding mass (June 2014).

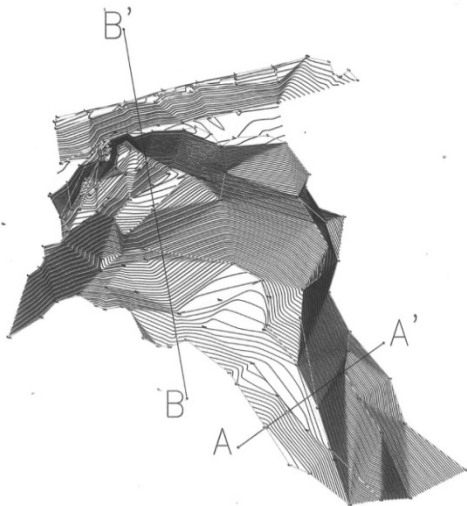
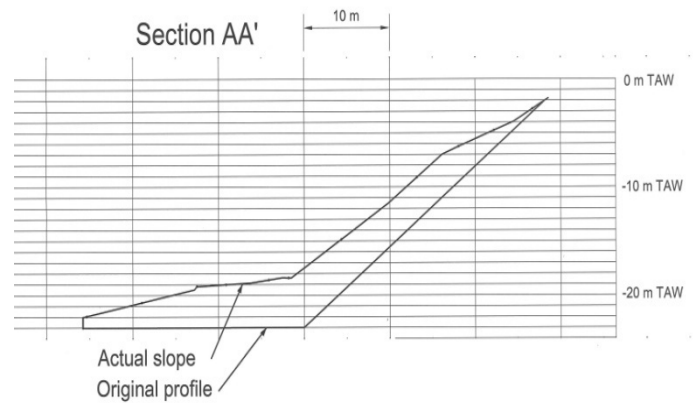


Fig. 9. 3D-print of the NE-corner.

In the first series of DMT-tests (January 2014), 5 tests were carried out (DMT 1 to DMT 5).

In June 2014 an important sliding occurred (area of about 100 m x 50 m) between DMT 1 and DMT 2

The extent of the affected zone can be seen on the Fig. 8 and 9. Two profiles are presented in the Fig.



10. and 11.

Fig. 10. Section AA' (fig.8).

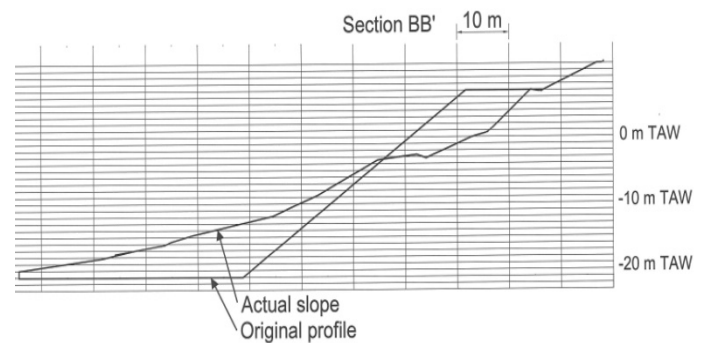


Fig. 11. Section BB' (fig. 8).

5.2 Measurements before and after the sliding

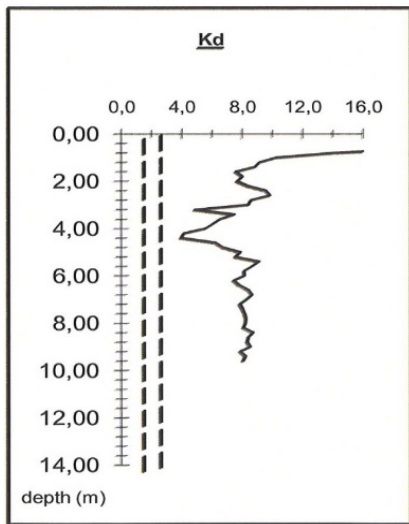
After the sliding DMT-measurements were executed in the immediate neighborhood of the previous DMT tests. It concerns the tests DMT A to DMT E.

The results are presented in the Fig. 12 for DMT1/DMTE and 13 for DMT2/DMTA.

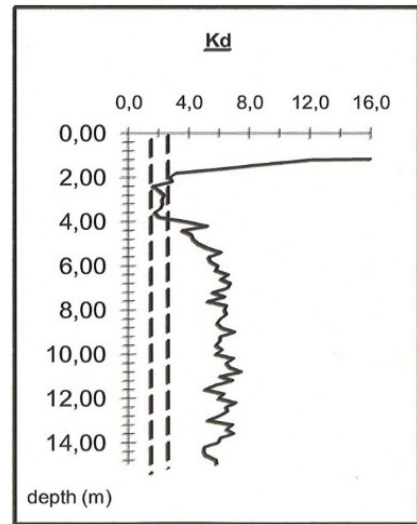
In the Fig. 12 and 13 one can clearly see the effect of the instability on the value of K_d in the upper quaternary layer and the top of the Boom Clay.

It is important to notice that the K_d -values in the upper meters of the Boom Clay decrease from about 8 to 6. This can be seen on the Fig. 12b and 13b.

This reduction (decrease of horizontal stress and OCR) immediately beneath the sliding zone can also be related to a decrease in stiffness of the soil in that zone and a reduced factor of safety for the stability of the slope.

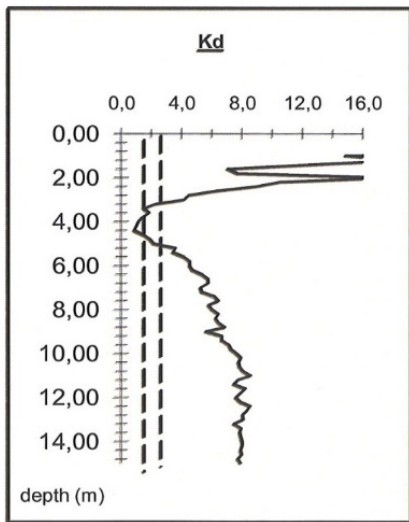


(a)



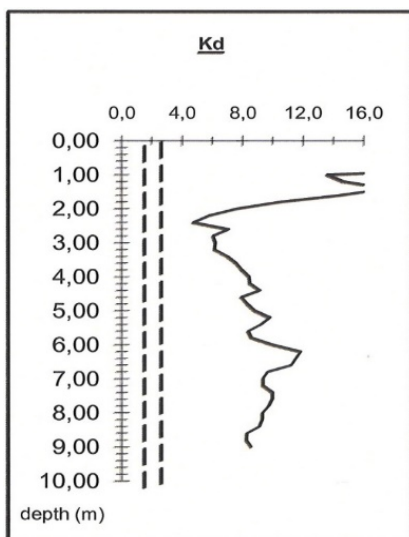
(b)

Fig. 13. K_d before (a) and after (b) sliding (DMT2/DMTA).



(b)

Fig. 12. K_d before(a) and after (b) sliding (DMT1/DMTE).



(a)

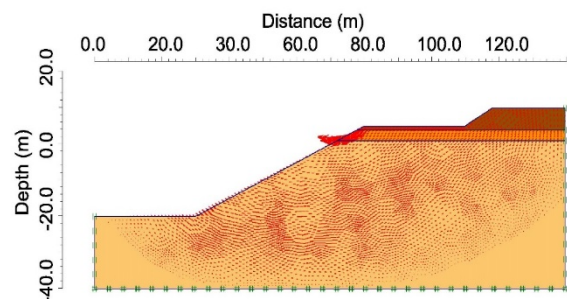


Fig. 14. PLAXIS-analysis.

The analysis resulted in a design where a deep drain has to be installed at a depth of 5 m., as shown in the Fig. 15 and 16. This drain was installed at the

beginning of November 2015. The red line in figure 15 is the position of the drain in plan view.

After the installation of this drain, there was an immediate effect on the depth of the groundwater. The original depth of 1,5 m increased to a depth of about 4.5 m. The safety of the slope stability increased from 0,9 to 1.31.



Fig. 15. Installation of the deep drainage.



Fig. 16. Position of the drain in plan view.

6 DMT-TEST AFTER INSTALLATION OF THE DRAIN

In January 2015 a first series of tests was carried out after the installation of the drain and the execution of

works to smoothen the slope. Four tests were carried out. In this article only the result of DMT1 (in the immediate neighborhood of DMT1 is presented).

The K_d -profile is presented on Fig. 17. Compared with Fig. 12, one can see that there is still a smaller value of K_d in the upper meters of the Boom Clay. The K_d -values in the more sandy layers seem to be increased after installation of the drain.

Although the distance between DMT1 and DMTI is limited (about 2 m), for sure an improvement of the K_d -values could be expected. Further investigation, in neighbor points and in the future, after definitive remediation of the slope, has to confirm this result.

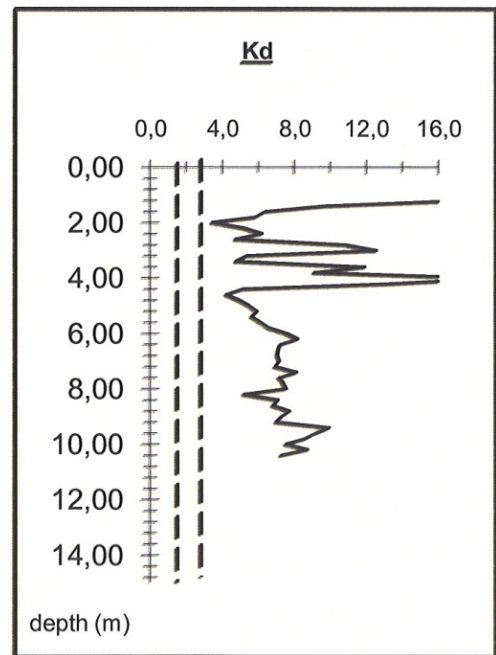


Fig. 17. K_d -profile after installation drain and remediation works.

7 CONCLUSIONS

A method has been illustrated for the monitoring of slip surfaces in overconsolidated soil layers, based on the measurement of the DMT- K_d -values. Instability of the slopes corresponds with K_d -values lower than 2.

There is a pronounced change in K_d -values before and after the sliding in the zone around the sliding surface.

Before the sliding, it can be seen on the K_d -diagrams that the value of K_d behind the future instable zone has decreased between 3 m and 5 meter (Fig. 12), resp. 2 m and 3m of depth (Fig. 13a). Therefore the DMT-test is capable to detect quiescent (not moving) landslides. They can't tell if

the slide is currently moving, but they can suspect ancient or future movements.

The DMT is capable to detect if the slope contains active or quiescent slip surfaces. Therefore a reasonable sequence of investigation is first to get K_d -profiles to see if the slope contains active or quiescent slip surfaces. This information can be used to optimize the location of inclinometers, where there is the suspect of present or future movements.

Inclinometers can tell if there is movement presently, but cannot spot quiescent (not moving now) landslides.

In these investigations it also appeared that the K_d -value of the undisturbed overconsolidated clay immediately beneath the sliding surface decreases, in this investigation from about 8 to about 6 till a depth of 2 to 3 meter below the sliding zone. This reduction in horizontal stress and OCR has also to be related to a reduction of stiffness of the soil in the layer immediately beneath the slip surface/zone. The reduction of horizontal stress and stiffness affects the factor of safety of the stability of the slope. One has to conclude an important influence of a sliding on the stiffness and stress state in the layer immediately below the slip surface.

The K_d -value in the upper more sandy overconsolidated layer, increased again but irregularly after the installation of a deep drainage.

Because it is possible to measure the effect of a sliding on the soil conditions with a DMT-test, and also to detect the position of a slip surface, DMT-testing can give a very important added value to the measurements with the inclinometer.

8 REFERENCES

- Kamei, T. & Iwasaki, K. (1995) "Evaluation of undrained shear strength of cohesive soils using a flat dilatometer.", *Soils and Foundations* 35 (2), 111-116
- Lacasse, S. and Lunne, T. (1988). "Calibration of dilatometer correlations", *Proc. ISOPT-1* 1, 348-359
- Marchetti, S. (1980) "In situ tests by flat dilatometer", *ASCE Jnl G.E. (106) (GT3)*, 299-321
- Marchetti, S., Monaco, P., Totani, G. and Calabrese, M. (2001) "The Flat Dilatometer Test (DMT) in soil investigations" – *A Report by the ISSMGE Committee TC16, International Conference On In Situ Measurement of Soil Properties*, Bali (Indonesia)
- Peiffer, H. (1997), "Interpretatie en aanpassing van de dilatometerproef, uitgebreid tot de beoordeling van de spanningstoestand naast schroefpalen" *Doctoral Thesis*, Ghent University
- Peiffer, H. (2015), "Studierapport stabiliteit kleigroeve te Kruibeke", Antwerpen
- Totani, G., Calabrese, M., Marchetti, S. and Monaco, P. (1997) "Use of in-situ flat dilatometer (DMT) for ground characterization in the stability analysis of slopes", *XV ICSMFE Hamburg*, vol 1, 607-610